

The  
**VIRTUAL MUSEUM**  
of the  
**LANCASHIRE & YORKSHIRE RAILWAY**

Infrastructure Drawings.

August 1851.

East Lancashire Railway Bacup Branch,  
Drawings of Viaduct over River at 113 Chains.

Drawing No.14

VIADUCT OVER BEND OF RIVER AT 113 CH.

*Hold title*


*This Viaduct to be 2 Feet higher than shown in this Drawing*



Section thr<sup>o</sup> E.F.

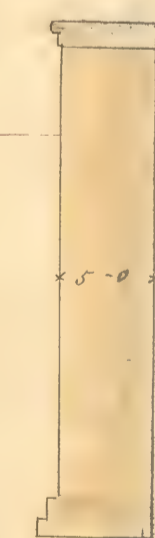
ELEVATION.

Section thr<sup>o</sup> A.B.



PLAN.


Plan thr<sup>o</sup> C.D.



SECTION AT C.D.



SECTION OF WING WALL



*Provis*  
 July 25. 1857  
 J. D. D. 1857  
 1857